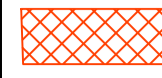

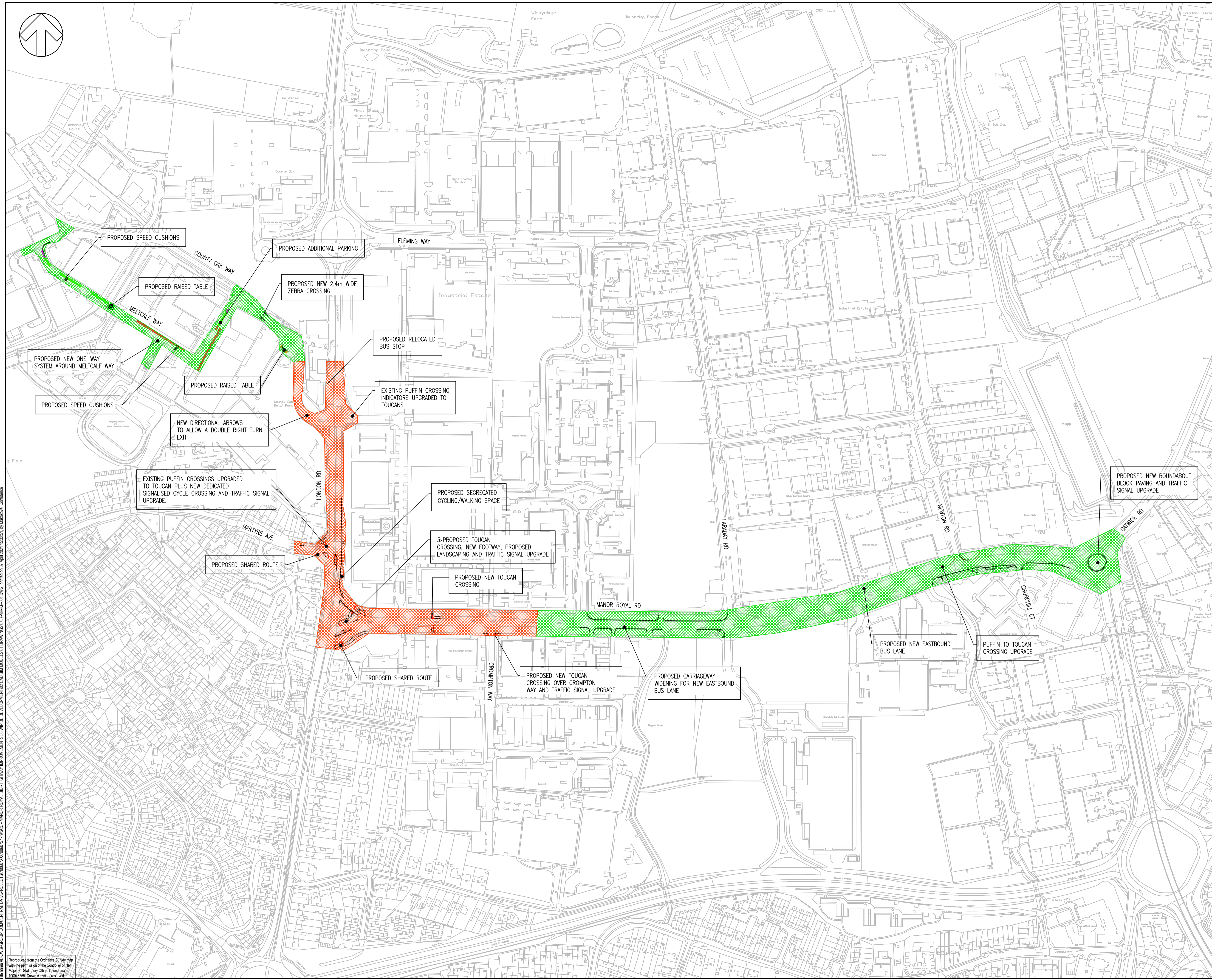


DO NOT SCALE

NOTES:  
THIS DRAWING IS PROVIDED FOR INFORMATION ONLY.

-  PHASE 1 WORKS
-  PHASE 2 WORKS



REV	DATE	BY	DESCRIPTION	CHK	APP
A	ni	CM	FIRST ISSUE	SB	NI

DRAWING STATUS: **S2 - FOR INFORMATION**



Grosvenor House, 2 Grosvenor Square, Southampton, SO15 2BE, UK  
T+ 44 (0) 2380 101 700  
wsp.com

CLIENT: **WEST SUSSEX COUNTY COUNCIL**

ARCHITECT:

SITE/PROJECT: **MANOR ROYAL, CRAWLEY**

TITLE: **MANOR ROYAL HIGHWAY IMPROVEMENTS  
CONSTRUCTION PHASING PLAN**

SCALE @ A1:	1:2500	CHECKED:	SB	APPROVED:	AH
PROJECT NO:	70060757	DESIGNED:	CM	DRAWN:	CM
DRAWING NO:	0757-MR-KP-001	DATE:	April 21	REV:	A

© WSP UK Ltd

File: \\wsp\group\central\_data\projects\0757\0757-MR-KP-001\0757-MR-KP-001.dwg, created on 07 April 2021, 15:52:51, by: Malakane, Corbin  
 Reproduced from the Ordnance Survey map with the permission of the Controller of Her Majesty's Stationary Office, London, no. 100045765. Crown copyright reserved.